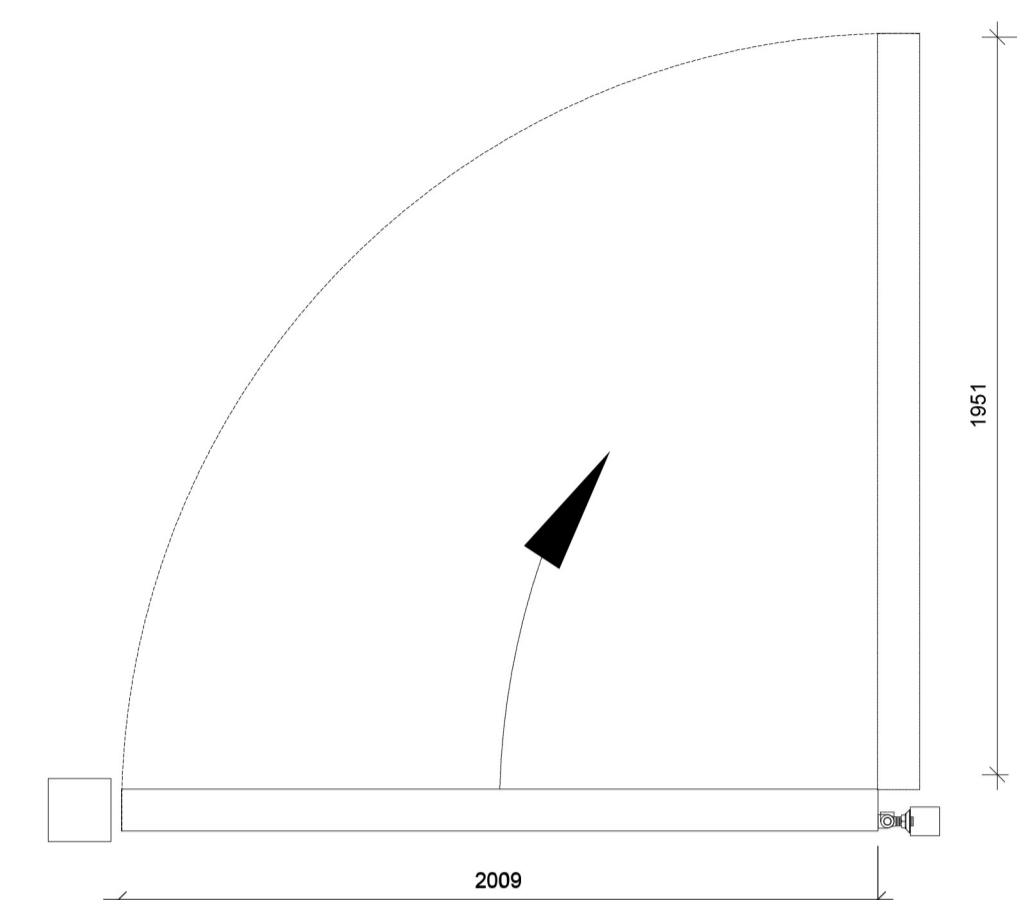
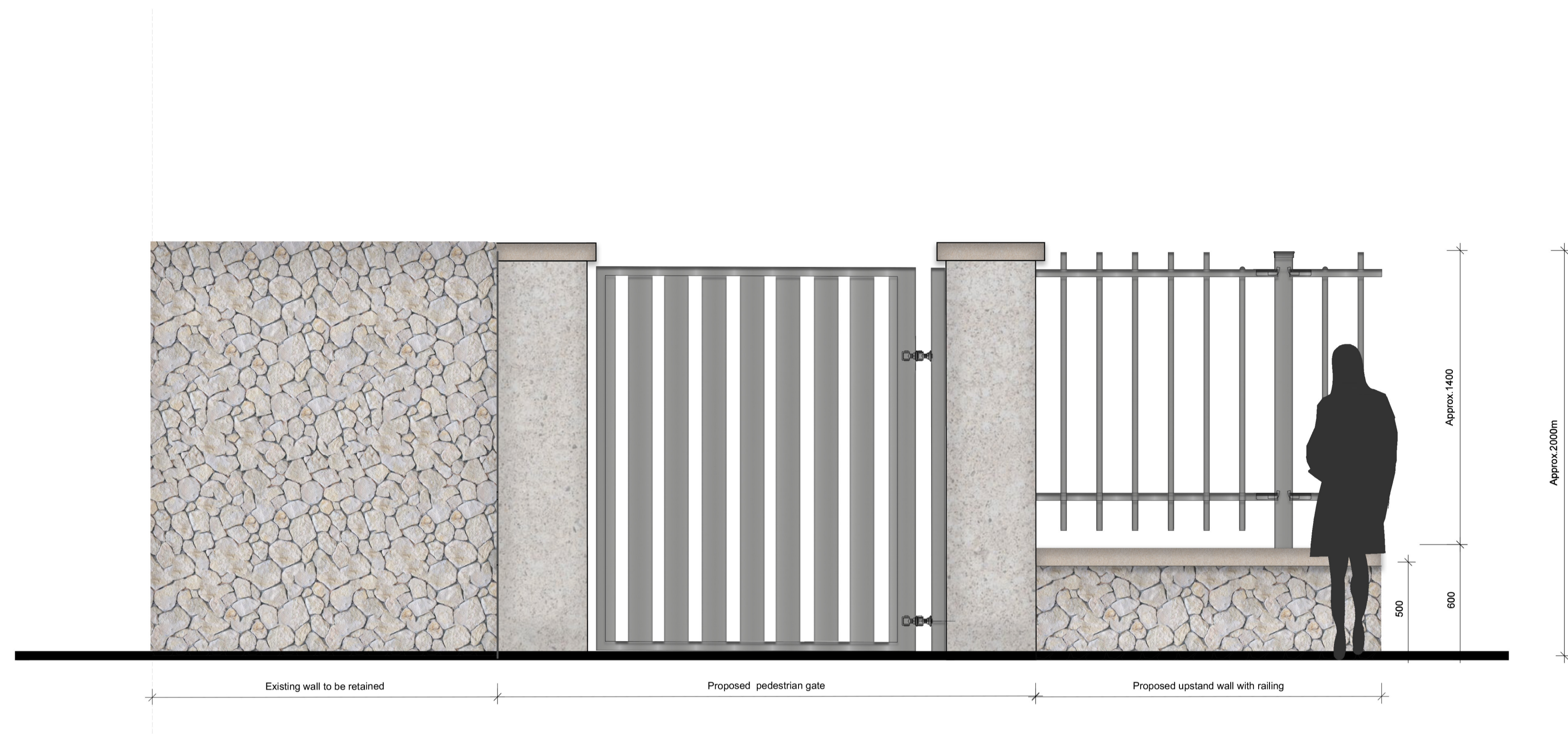



DISCLAIMER
 1. This drawing is the property of Cameo & Partners Ltd.
 2. It must not be copied or reproduced without written consent.
 3. Do not scale from this drawing.
 4. Check all dimensions on site before setting out.



1 Design Intent- Proposed gate access, interfacing with the existing stone wall and proposed upstand wall with railing
 scale 1:20 @A1



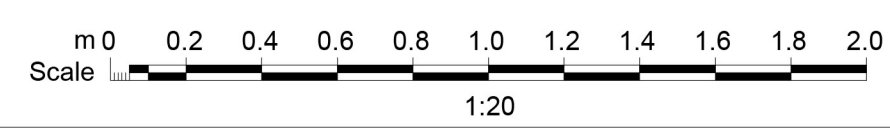
Different coping options



2 Design Intent- Proposed upstand wall and railing
 scale 1:20 @A1

Note: Where railings are proposed, it is certain that the historic wall will need to be removed, a new foundation provided, and salvaged stone having a capping (base for railings).

| | | | |
|-----|---------------------------------------|----|------------|
| P5 | Issued for LRD 2 Planning Application | GB | 01.12.2025 |
| P4 | Issued for LRD Planning Application | AS | 30.06.2025 |
| P3 | Issued for LRD Planning Application | GB | 17.04.2023 |
| P2 | Issued for Pre-planning submission | GB | 07.08.2020 |
| P1 | Issued for information | GB | 22.05.2020 |
| P0 | Issued for information | GB | 18.05.2020 |
| rev | details | by | date |



Project
 Sandford Road, Dublin 6

Drawing
 Boundary Wall- Typical details
 Sheet 02 of 02

| | | | |
|--|------------|------------|----------|
| Scale | Date | Checked By | Drawn By |
| 1:20@A1 | 07.08.2020 | MM | GB |
| Drawing No. | | | Revision |
| C0111 L2000A | | | P5 |
| Purpose of Issue: PLANNING D = design information / P = planning / T = tender / C = construction / B = as built Drawing sheet size - A1 | | | |